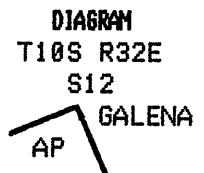


CERTIFIED RECORD OF LAND CORNER MONUMENTATION

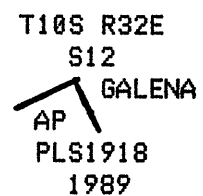
History of original corner establishment:
New corner



Description of corner evidence found:

Description of monument and accessories I establish to perpetuate the original location of this corner:


Set a 2x30" aluminum monument 22" in the ground in a mound of stone at the southeast corner of Block B.
Found a 1/2" iron rod S71°44'E 0.44 ft (CS 365).
A 2" aluminum monument bears S76°08'W 74.00 ft, marked T10S R32E S12 GALENA WC 26.00 AP PLS1918 1989.
A 2" aluminum monument bears S 13°52'E 67.25 ft, marked T10S R32E S12 GALENA AP PLS1918 1989.



New BTs have 3/4" brass washers marked PLS1918 attached to the BT blaze, faces and bands painted with red tree marking paint, and BT tags and Land Survey Monument signs. A steel fence post with Land Survey Monument sign is driven approximately 3-5 feet from the corner.

Sun Cadastral Survey, 53-04H1-7-4011
Project No. 8722LC
Field Book: 8-23
Work Accomplished: 9/7/89
Witnesses: Louise Parsons

PARSONS SURVEYING
1915 S.E. Stone Street
Corvallis, OR 97333
(503) 752-7515



Office of County Surveyor County of GRANT
State of OREGON, I hereby certify that the within instrument was filed in this office
for record on the 21 day of Nov, 19 89

Robert D. Sargent by _____
(COUNTY OFFICIAL) (DEPUTY)